

Maldives Land and Survey Authority,

MINISTRY OF HOUSING AND INFRASTRUCTURE

Ameenee Magu, Maafannu, Male', 20392, Maldives.

Office (PABX): +(960) 3004300, Fax: +(960) 3004254

Email: survey@mhe.gov.mv

Web: www.surveyofmaldives.gov.mv, www.mhe.gov.mv



CONTROL POINT DETAILS		Station Number	PSM 5847
Coordinate Information			
Geodetic		Grid	
WGS 84		UTM Zone 43	
Lat:	4° 18' 52.932762" N	E:	316468.031
Long:	73° 20' 46.380082" E	N:	477112.742
Ellp Height:	-93.827	Orth Height:	2.328
Island Name: Centara Mirage Resor & Spa		Date: 02-06-2022	

Monument description & method of survey:

- Concrete casted in situ to a 0.3m diameter pvc pipe, 1m in length, 1.5m s/s rod driven to ground as the centre with special cap to mark the centre. Monument labelled with s/s plate stating the point ID "5847"
- Ground level
- GNSS Static Survey method.
- Vertical height corrected to Male PD (MSL established in 1996 for Male GPS01)

General site condition & access:

- Newly reclaimed land.
- No vegetation.
- Monument located near the antenna.

Owner: Lagoon Assets Pvt Ltd



Bottom

Height: 1m



North

Height: 1.5m
Distance: 2m



East

Height: 1.5m
Distance: 2m



Up

Height: 1m



South

Height: 1.5m
Distance: 2m



West

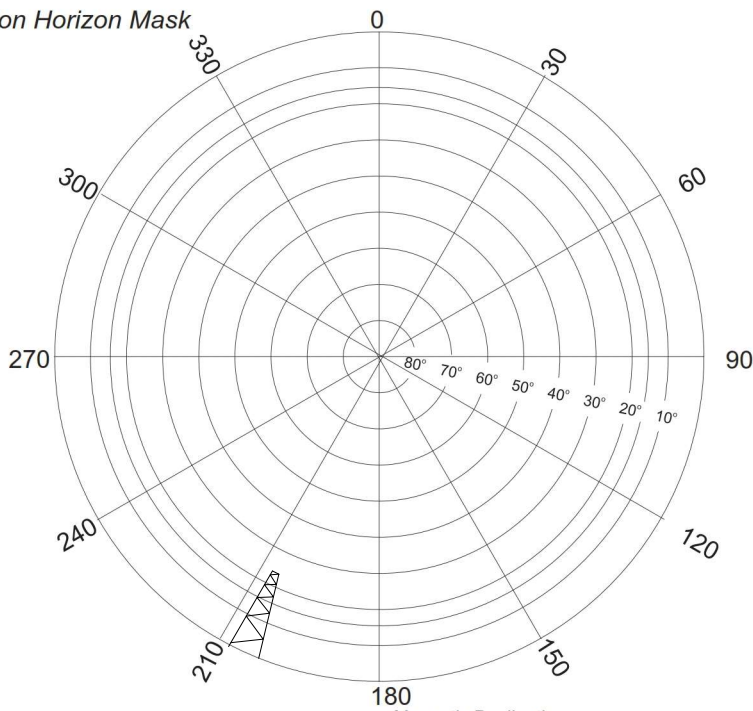
Height: 1.5m
Distance: 2m

SITE INFORMATION

Station Number

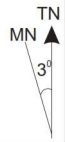
P	S	M	5	8	4	7
---	---	---	---	---	---	---

Station Horizon Mask



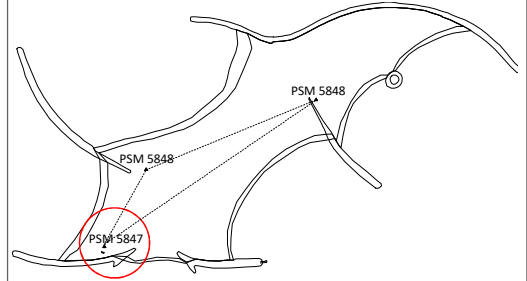
Height above Marker that horizon was mapped from 1 m

Magnetic Declination
 Declination applied to this figure?
 Yes No

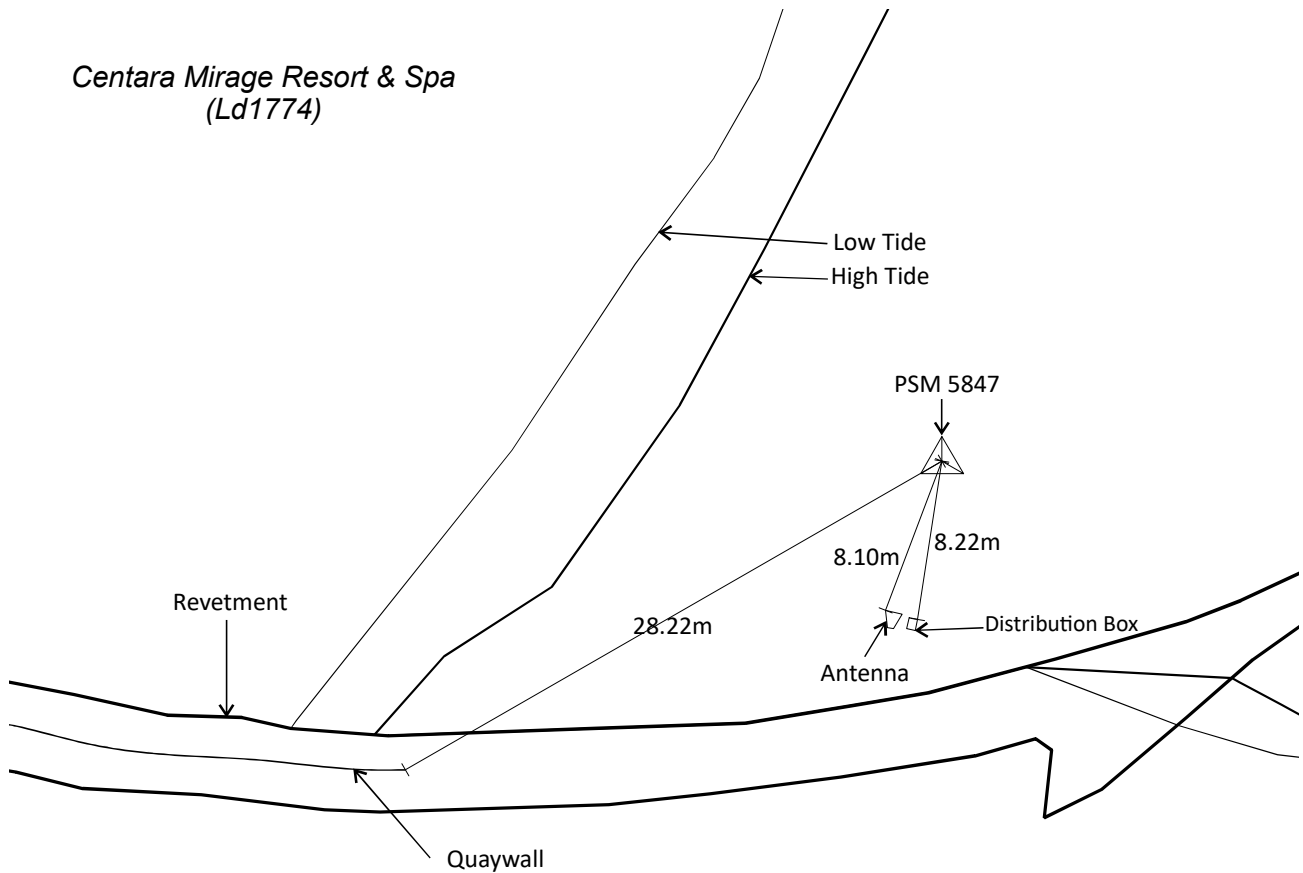


Locality

**Centara Mirage Resort & Spa
(Ld1774)**



**Centara Mirage Resort & Spa
(Ld1774)**



Sketched by: **Faruhath Jameel**

Scale: Not to scale

Date: **02-06-2022**

Maldives Land and Survey Authority,

MINISTRY OF HOUSING AND INFRASTRUCTURE

Ameenee Magu, Maafannu, Male', 20392, Maldives.

Office (PABX): +(960) 3004300, Fax: +(960) 3004254

Email: survey@mhe.gov.mv

Web: www.surveyofmaldives.gov.mv, www.mhe.gov.mv



CONTROL POINT DETAILS		Station Number	PSM 5848
Coordinate Information			
Geodetic		Grid	
WGS 84		UTM Zone 43	
Lat:	4° 18' 56.465265" N	E:	316527.022
Long:	73° 20' 48.285541" E	N:	477221.124
Ellp Height:	-93.889	Orth Height:	2.266
Island Name: Centara Mirage Resor & Spa		Date: 02-06-2022	

Monument description & method of survey:

- Concrete casted in situ to a 0.3m diameter pvc pipe, 1m in length, 1.5m s/s rod driven to ground as the centre with special cap to mark the centre. Monument labelled with s/s plate stating the point ID "5848"
- Ground level
- GNSS Static Survey method.
- Vertical height corrected to Male PD (MSL established in 1996 for Male GPS01)

General site condition & access:

- Newly reclaimed land.
- No vegetation.

Owner: Lagoon Assets Pvt Ltd



Height: 1m

Bottom




Height: 1.5m
Distance: 2m

North



Height: 1.5m
Distance: 2m

East



Height: 1m

Up



Height: 1.5m
Distance: 2m

South



Height: 1.5m
Distance: 2m

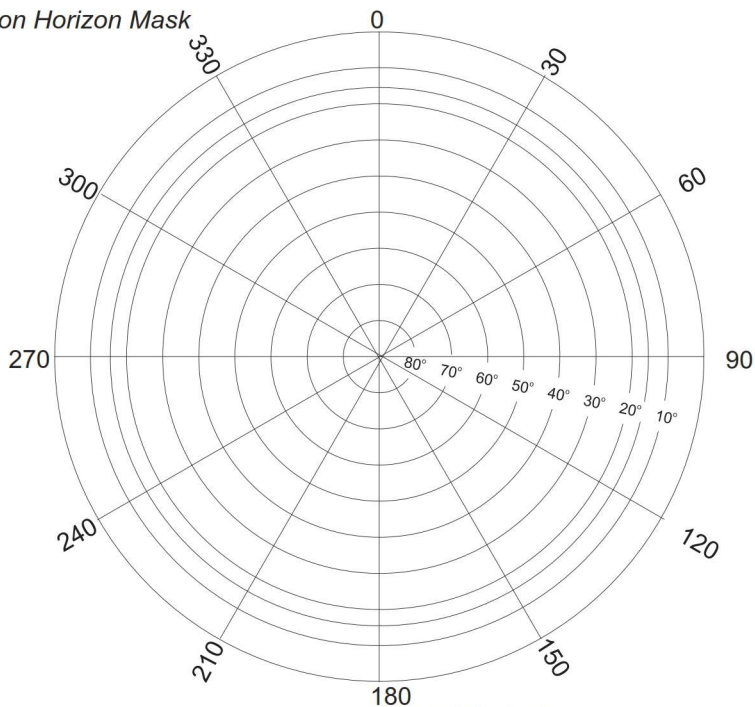
West

SITE INFORMATION

Station Number

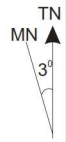
P	S	M	5	8	4	8
---	---	---	---	---	---	---

Station Horizon Mask



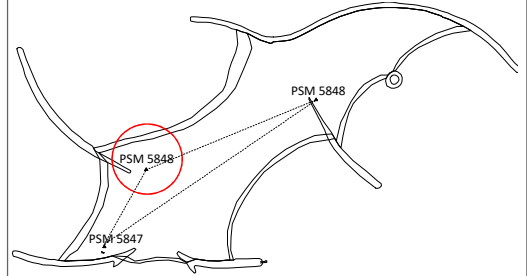
Height above Marker that horizon was mapped from 1 m

Magnetic Declination
 Declination applied to this figure?
 Yes No

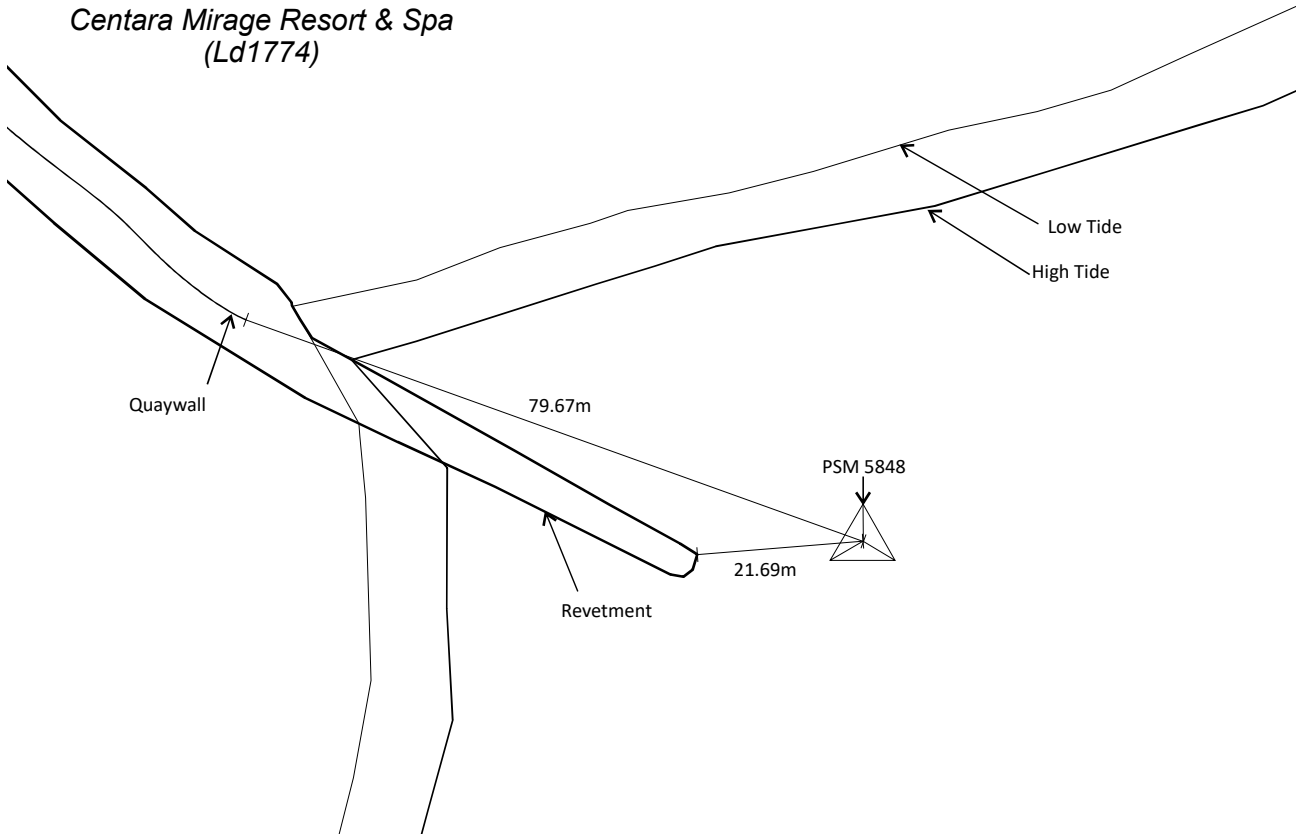


Locality

**Centara Mirage Resort & Spa
(Ld1774)**



**Centara Mirage Resort & Spa
(Ld1774)**



Sketched by: **Faruhath Jameel**

Scale: Not to scale

Date: **02-06-2022**

Maldives Land and Survey Authority,

MINISTRY OF HOUSING AND INFRASTRUCTURE

Ameenee Magu, Maafannu, Male', 20392, Maldives.

Office (PABX): +(960) 3004300, Fax: +(960) 3004254

Email: survey@mhe.gov.mv

Web: www.surveyofmaldives.gov.mv, www.mhe.gov.mv



CONTROL POINT DETAILS	Station Number	PSM 5849
Coordinate Information		
Geodetic	Grid	
WGS 84	UTM Zone 43	
Lat: 4° 18' 59.680730" N	E: 316766.352	
Long: 73° 20' 56.040092" E	N: 477319.375	
Ellp Height: -94.122	Orth Height: 2.034	
Island Name: Centara Mirage Resor & Spa	Date:	02-06-2022

Monument description & method of survey:

- Concrete casted in situ to a 0.3m diameter pvc pipe, 1m in length, 1.5m s/s rod driven to ground as the centre with special cap to mark the centre. Monument labelled with s/s plate stating the point ID "5849"
- Ground level
- GNSS Static Survey method.
- Vertical height corrected to Male PD (MSL established in 1996 for Male GPS01)

General site condition & access:

- Newly reclaimed land.
- No vegetation.

Owner: *Lagoon Assets Pvt Ltd*




Bottom



North



East



Up



South



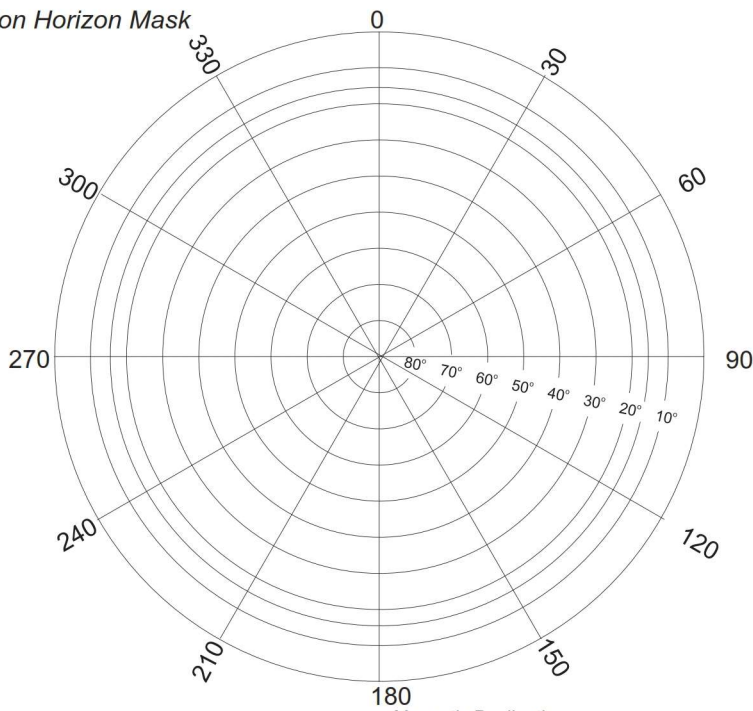
West

SITE INFORMATION

Station Number

P	S	M	5	8	4	9
---	---	---	---	---	---	---

Station Horizon Mask



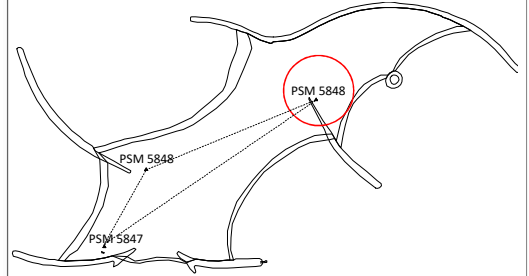
Height above Marker that horizon was mapped from 1 m

Magnetic Declination
 Declination applied to this figure?
 Yes No

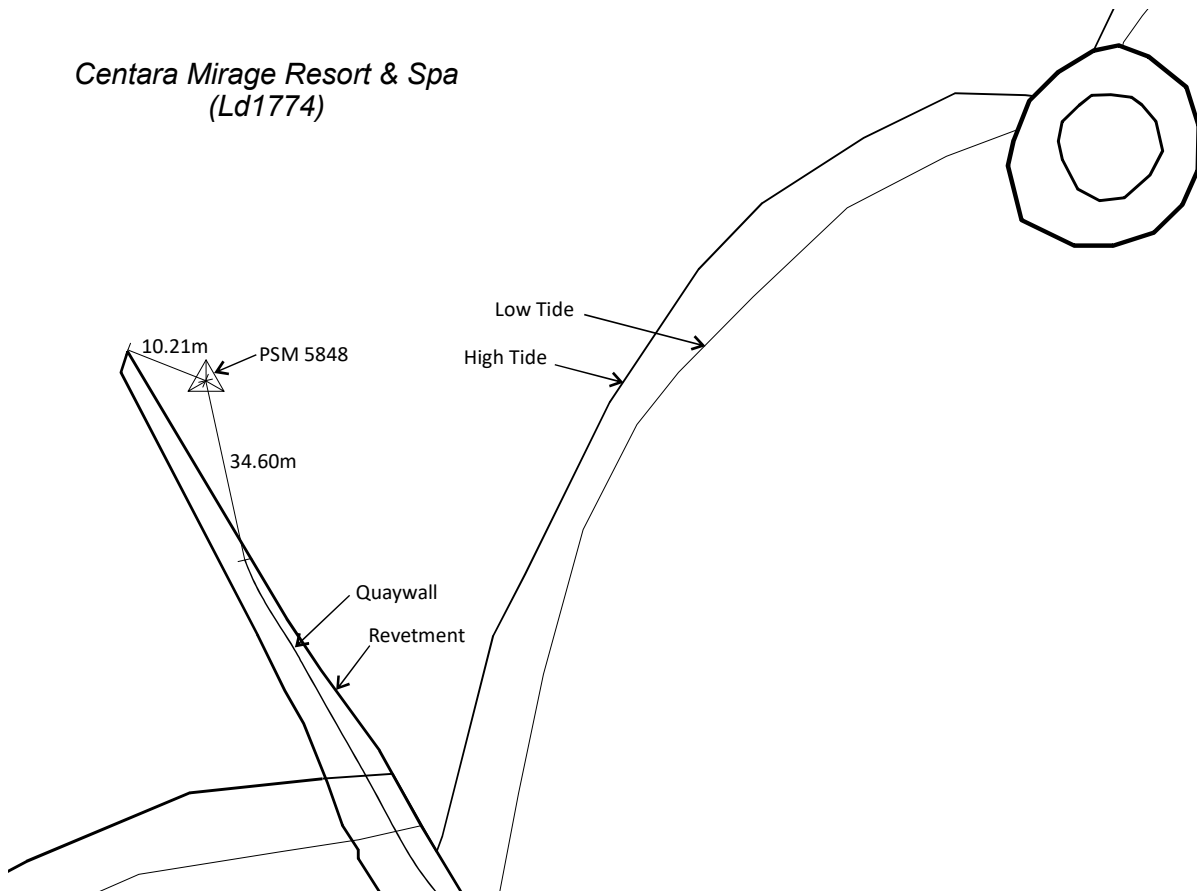


Locality

**Centara Mirage Resort & Spa
(Ld1774)**



**Centara Mirage Resort & Spa
(Ld1774)**



Sketched by: **Faruhath Jameel**

Scale: Not to scale

Date: **02-06-2022**